



Maps & Globes- Week 1 Day 1

Write a letter to Magellan thanking him for his explorations and why you are grateful to him.



Maps & Globes- Week 1 Day 1

Write a letter to Magellan thanking him for his explorations and why you are grateful to him.



Maps & Globes- Week 1 Day 1

Write a letter to Magellan thanking him for his explorations and why you are grateful to him.



Maps & Globes- Week 1 Day 1

Write a letter to Magellan thanking him for his explorations and why you are grateful to him.



Maps & Globes- Week 1 Day 1

Write a letter to Magellan thanking him for his explorations and why you are grateful to him.



Maps & Globes- Week 1 Day 1

Write a letter to Magellan thanking him for his explorations and why you are grateful to him.



Maps & Globes- Week 1 Day 2

If you needed accurate information about a continent, would you use a map or a globe?
Explain your choice.



Maps & Globes- Week 1 Day 2

If you needed accurate information about a continent, would you use a map or a globe?
Explain your choice.



Maps & Globes- Week 1 Day 2

If you needed accurate information about a continent, would you use a map or a globe?
Explain your choice.



Maps & Globes- Week 1 Day 2

If you needed accurate information about a continent, would you use a map or a globe?
Explain your choice.



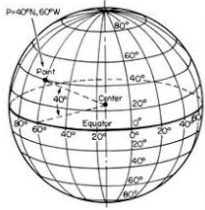
Maps & Globes- Week 1 Day 2

If you needed accurate information about a continent, would you use a map or a globe?
Explain your choice.




Maps & Globes- Week 1 Day 2

If you needed accurate information about a continent, would you use a map or a globe?
Explain your choice.




Maps & Globes- Week 1 Day 3

How are longitude and latitude measurements used in our world?




Maps & Globes- Week 1 Day 3

How are longitude and latitude measurements used in our world?




Maps & Globes- Week 1 Day 3

How are longitude and latitude measurements used in our world?




Maps & Globes- Week 1 Day 3

How are longitude and latitude measurements used in our world?



Maps & Globes- Week 1 Day 3

How are longitude and latitude measurements used in our world?



Maps & Globes- Week 1 Day 3

How are longitude and latitude measurements used in our world?



Maps & Globes- Week 1 Day 4

Describe the difference between a physical map and a political map.



Maps & Globes- Week 1 Day 4

Describe the difference between a physical map and a political map.



Maps & Globes- Week 1 Day 4

Describe the difference between a physical map and a political map.



Maps & Globes- Week 1 Day 4

Describe the difference between a physical map and a political map.



Maps & Globes- Week 1 Day 4

Describe the difference between a physical map and a political map.



Maps & Globes- Week 1 Day 4

Describe the difference between a physical map and a political map.



The relative location of the United States of America is:

- On the continent of

- Land bordered by 2 countries:

- Shores touch 3 bodies of water:

- _____ of the equator in the _____ hemisphere.



The relative location of the United States of America is:

- On the continent of

- Land bordered by 2 countries:

- Shores touch 3 bodies of water:

- _____ of the equator in the _____ hemisphere.